

Technical information

Name: **Hessenhagen**

PBI: **26**

Forest type: **Beech**

DE

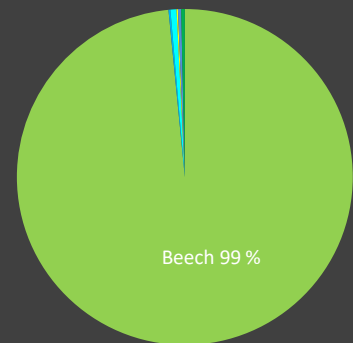
Topic: Positive selection of elite and habitat trees

State/ Region	Owner	Year of establishment	Size
Reiersdorf, Brandenburg	State (Landesbetrieb Forst Brandenburg)	2016	1.0 ha
Altitude [m.a.s.l.]	Mean annual precipitation [mm]	Mean annual temperature [°C]	Natural forest community
75	540	9.4	Galio-Fagetum
Number of trees [N/ha]	Basal area [m ² /ha]	Volume [m ³ /ha]	Habitat value [points]
186	31.4	492.1	1 818

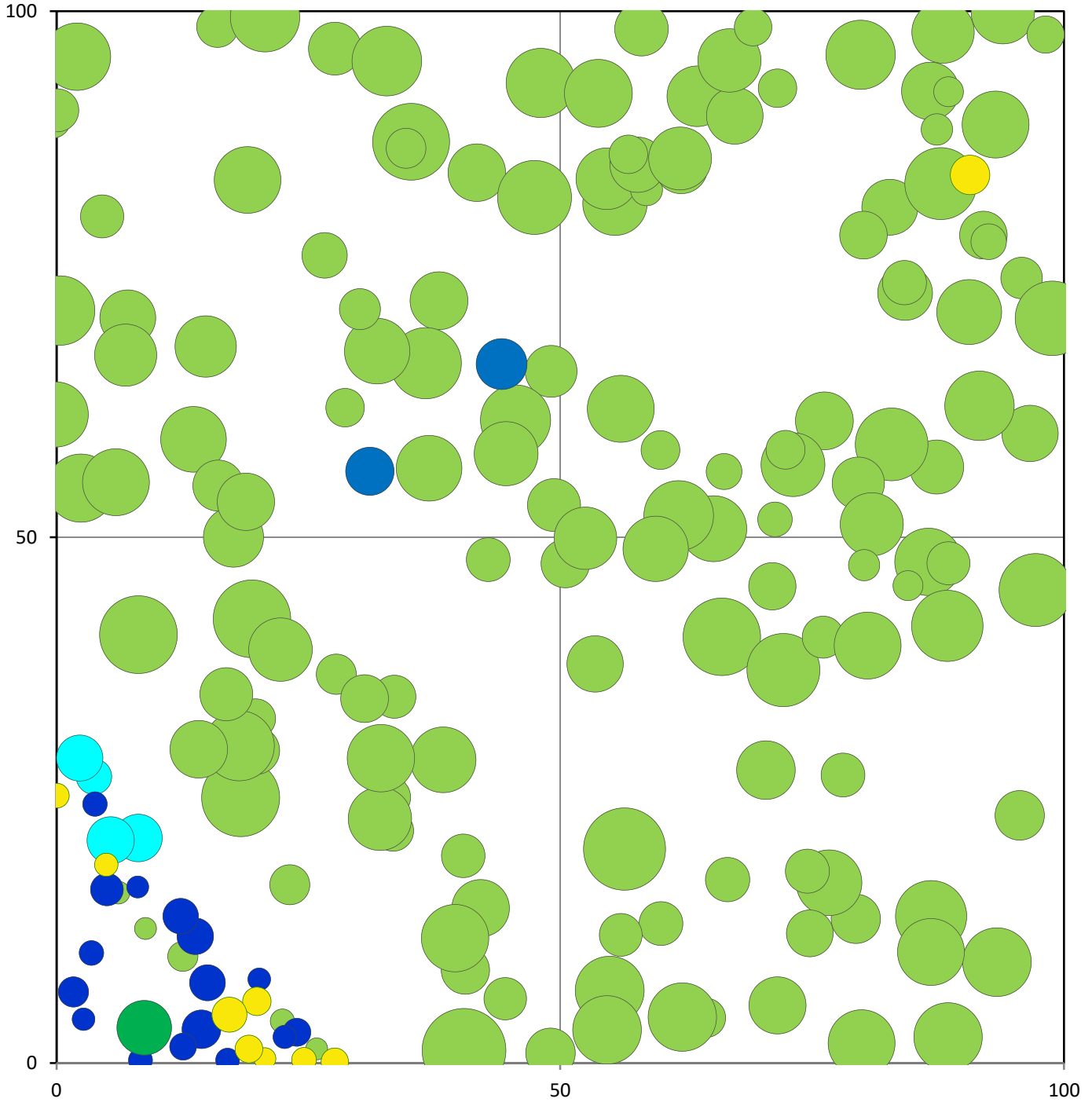
DBH distribution



Tree species distribution [% Volume]

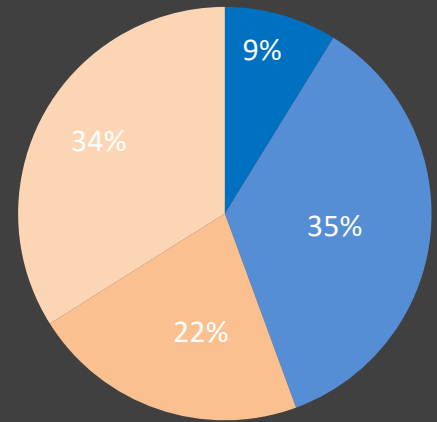
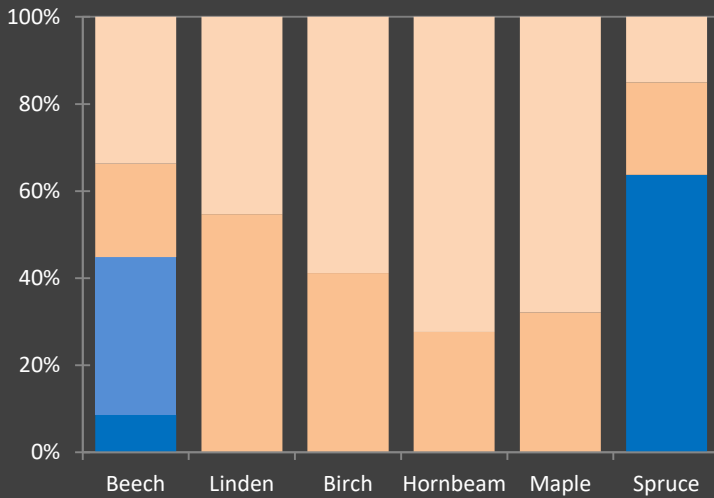


Marteloscope map:

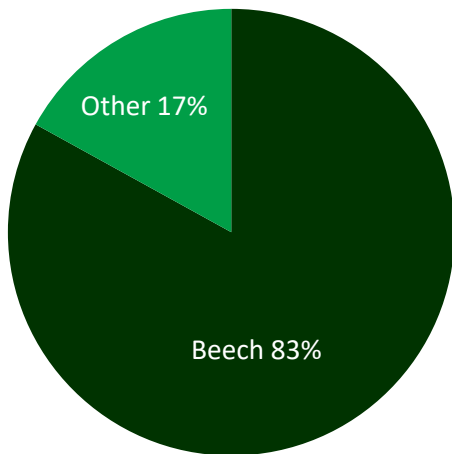


Tree species	N/ha [#]	BA/ha [m ²]	V/ha [m ³]
Beech	154	30.62	484.42
Linden	1	0.09	0.91
Birch	4	0.26	2.88
Hornbeam	9	0.11	0.65
Maple	17	0.21	1.51
Spruce	1	0.14	1.7
Total	186	31.44	492.08

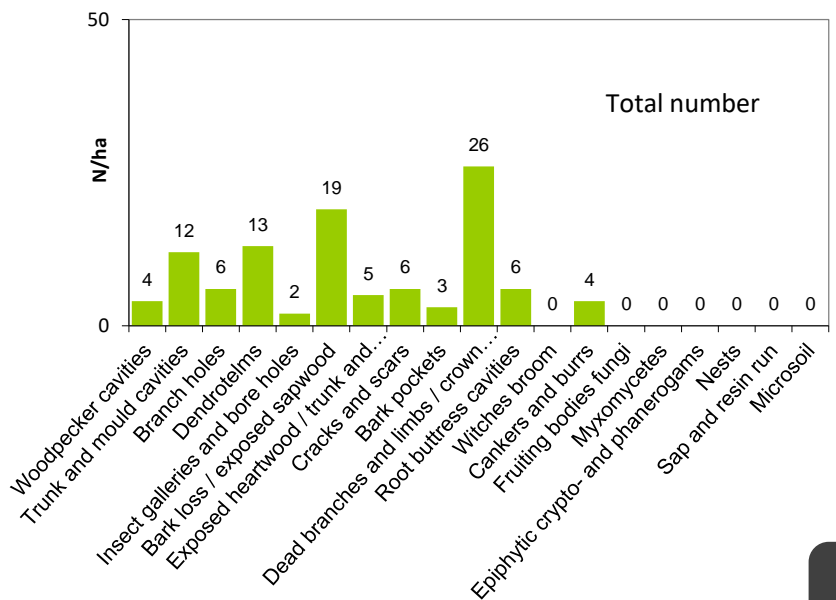
Timber quality



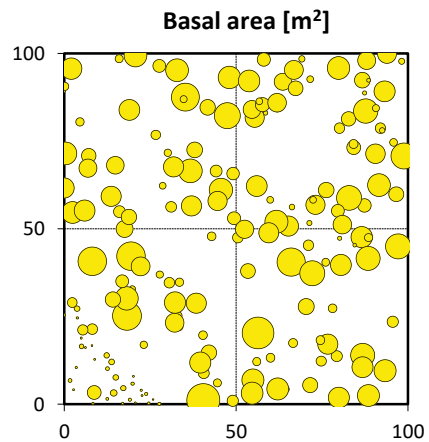
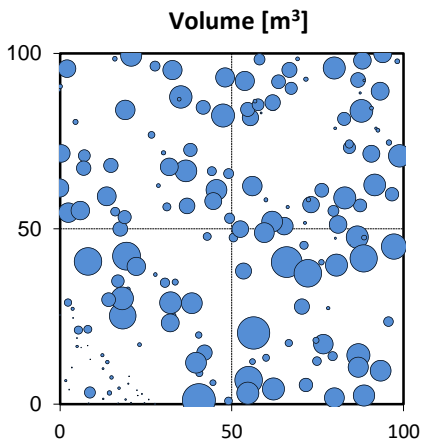
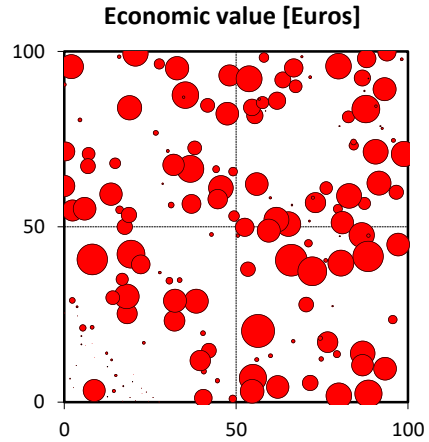
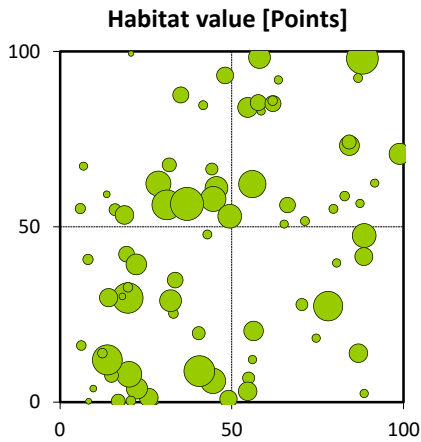
Microhabitats



per tree species



Thematic maps:



Contact:

Martin Flade
Landesamt für Umwelt Brandenburg, Abteilung Naturschutz
und Brandenburger Naturlandschaften
Tramper Chaussee 2 D
D - 16225 Eberswalde
martin.flade@ifu.brandenburg.de