

# Technical information

Name: **Lukasberg**

PBI: **26**

Forest type: **Beech**

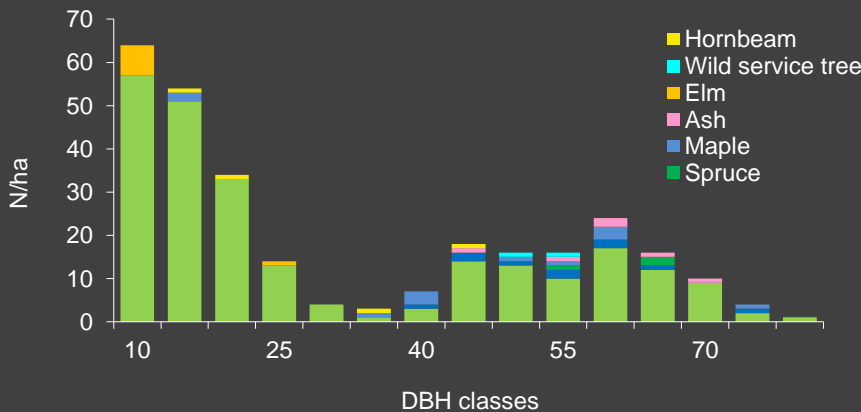
**DE**

Topic:

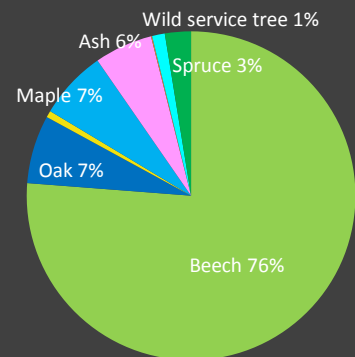
Positive selection of elite and habitat trees

State/ Region	Owner	Year of establishment	Size
Göttingen / Niedersachsen	City of Göttingen	2016	1.0 ha
Altitude [m.a.s.l.]	Mean annual precipitation [mm]	Mean annual temperature [°C]	Natural forest community
392	700	8.2	Melico-Fagetum
Number of trees [N/ha]	Basal area [m <sup>2</sup> /ha]	Volume [m <sup>3</sup> /ha]	Habitat value [points]
285	32.4	572.1	673

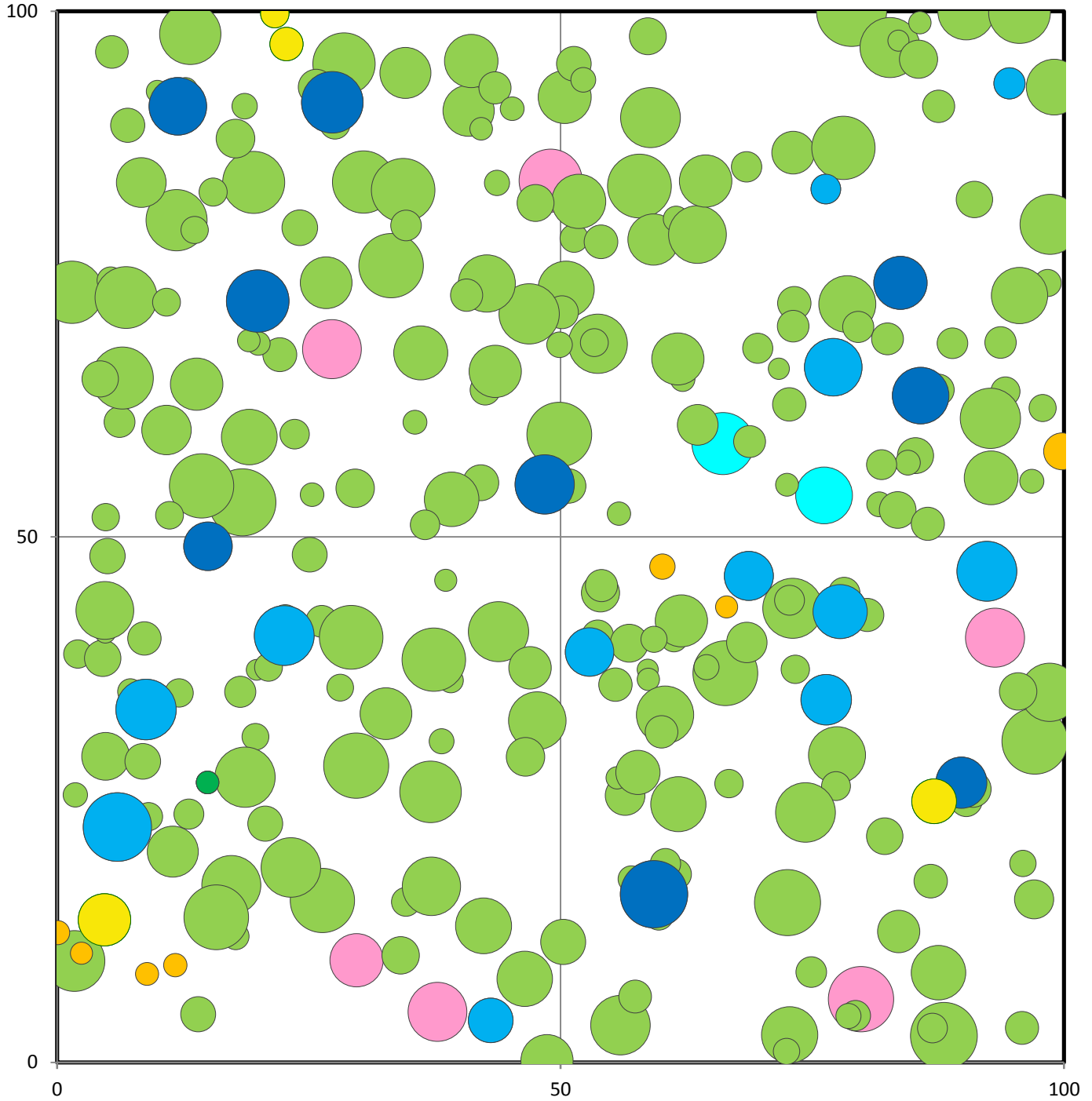
DBH distribution



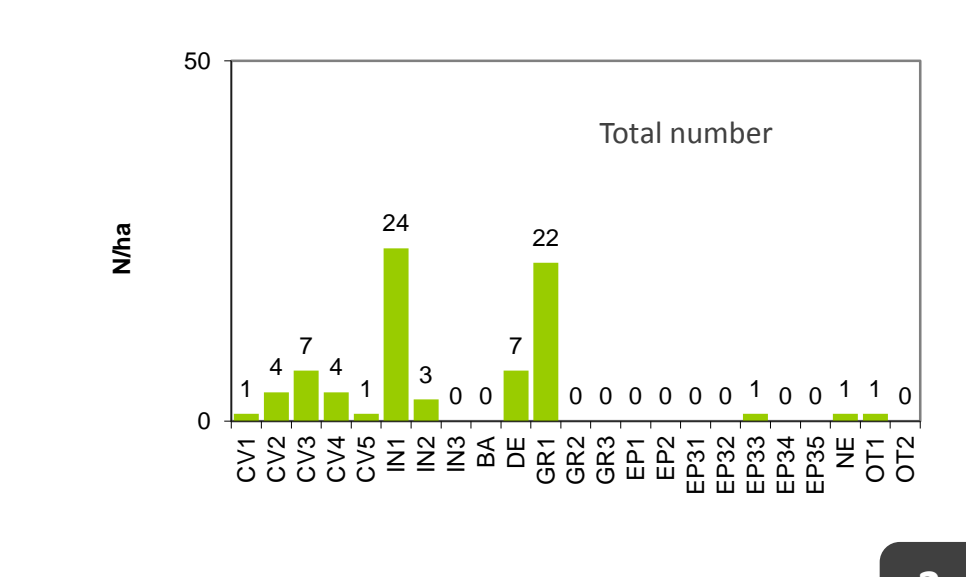
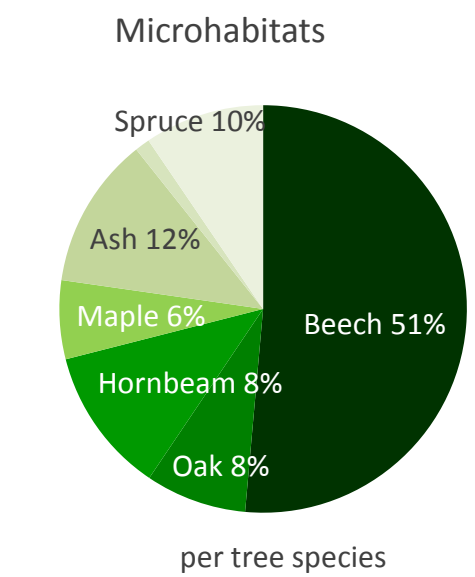
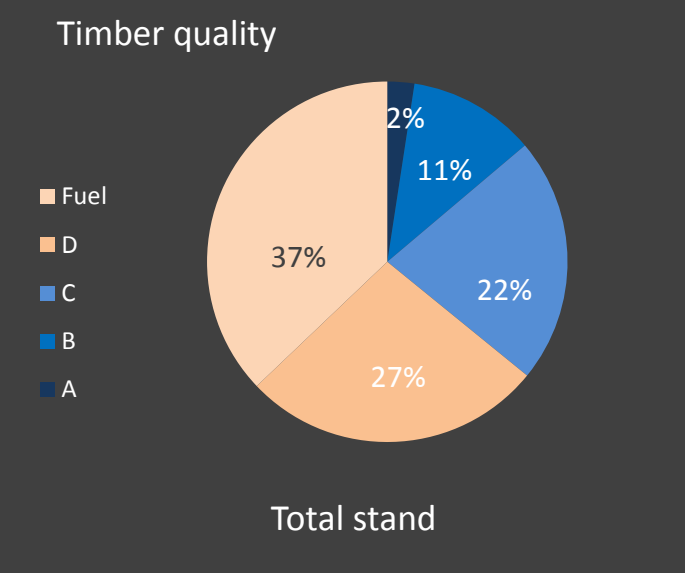
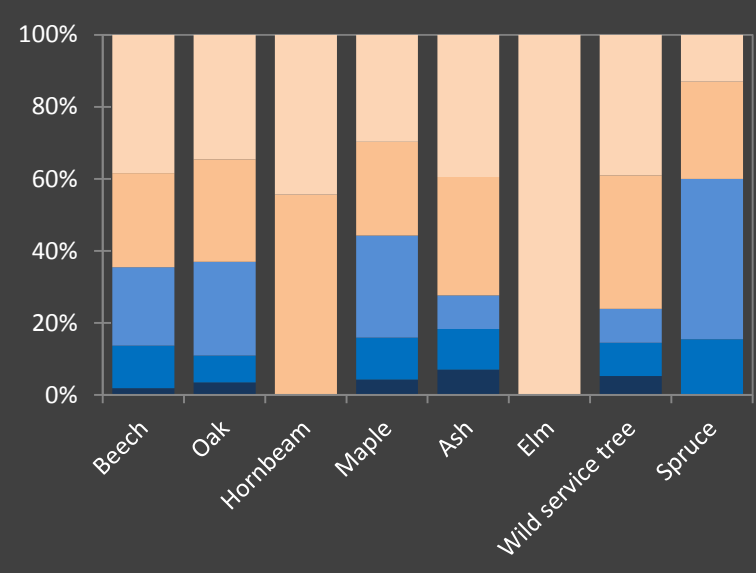
Tree species distribution [% Volume]



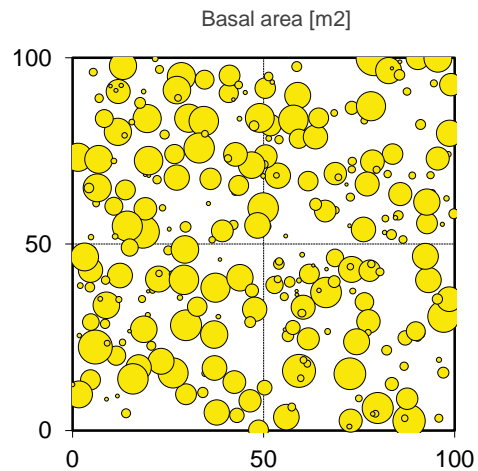
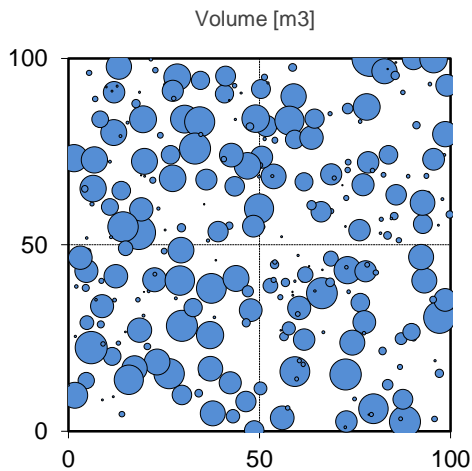
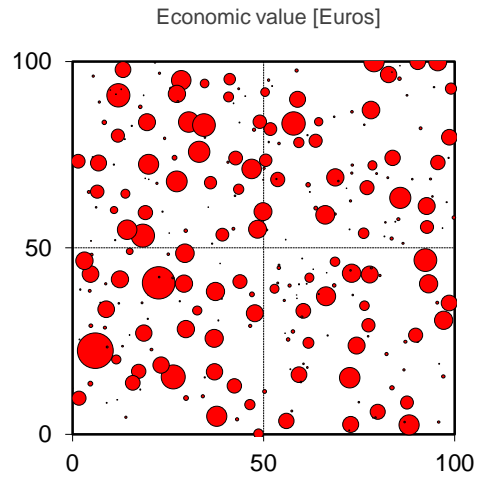
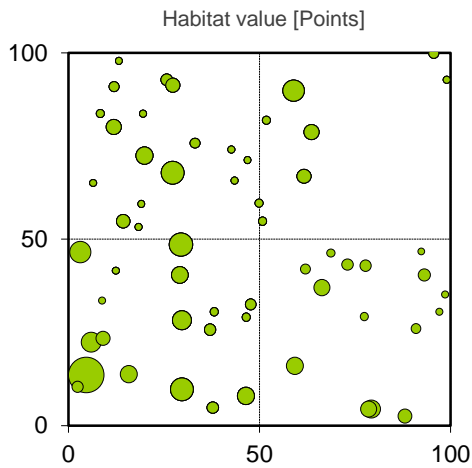
## Marteloscope map:



Tree species	N/ha [#]	BA/ha [m <sup>2</sup> ]	V/ha [m <sup>3</sup> ]
Beech	240	24.4	436.1
Oak	10	2.4	38.5
Hornbeam	4	0.3	3.7
Maple	12	2.2	38.7
Ash	6	1.7	32.7
Elm	8	0.1	0.6
Wild service tree	2	0.4	7.2
Spruce	3	0.9	14.7
<b>Total</b>	<b>285</b>	<b>32.4</b>	<b>572.1</b>



## Thematic maps:



### Contact:

Martin Levin  
Stadtforstamt  
Im Rinschenrott 11  
37079 Göttingen

[m.levin@goettingen.de](mailto:m.levin@goettingen.de)