

# Technical information

Name: **Waaksches Ufer**

PBI: **21**

Forest type: **Beech**

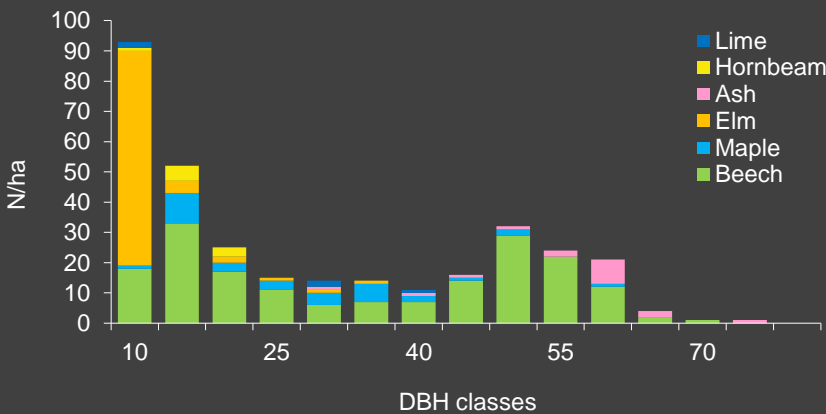
**DE**

Topic:

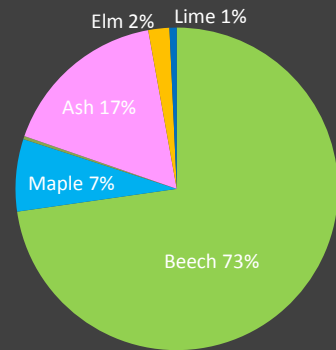
Positive selection of elite and habitat trees

State/ Region	Owner	Year of establishment	Size
Göttingen / Niedersachsen	City of Göttingen	2016	1.0 ha
Altitude [m.a.s.l.]	Mean annual precipitation [mm]	Mean annual temperature [°C]	Natural forest community
401	700	8.0	Luzulo-Fagetum
Number of trees [N/ha]	Basal area [m <sup>2</sup> /ha]	Volume [m <sup>3</sup> /ha]	Habitat value [points]
323	29.6	471.2	296

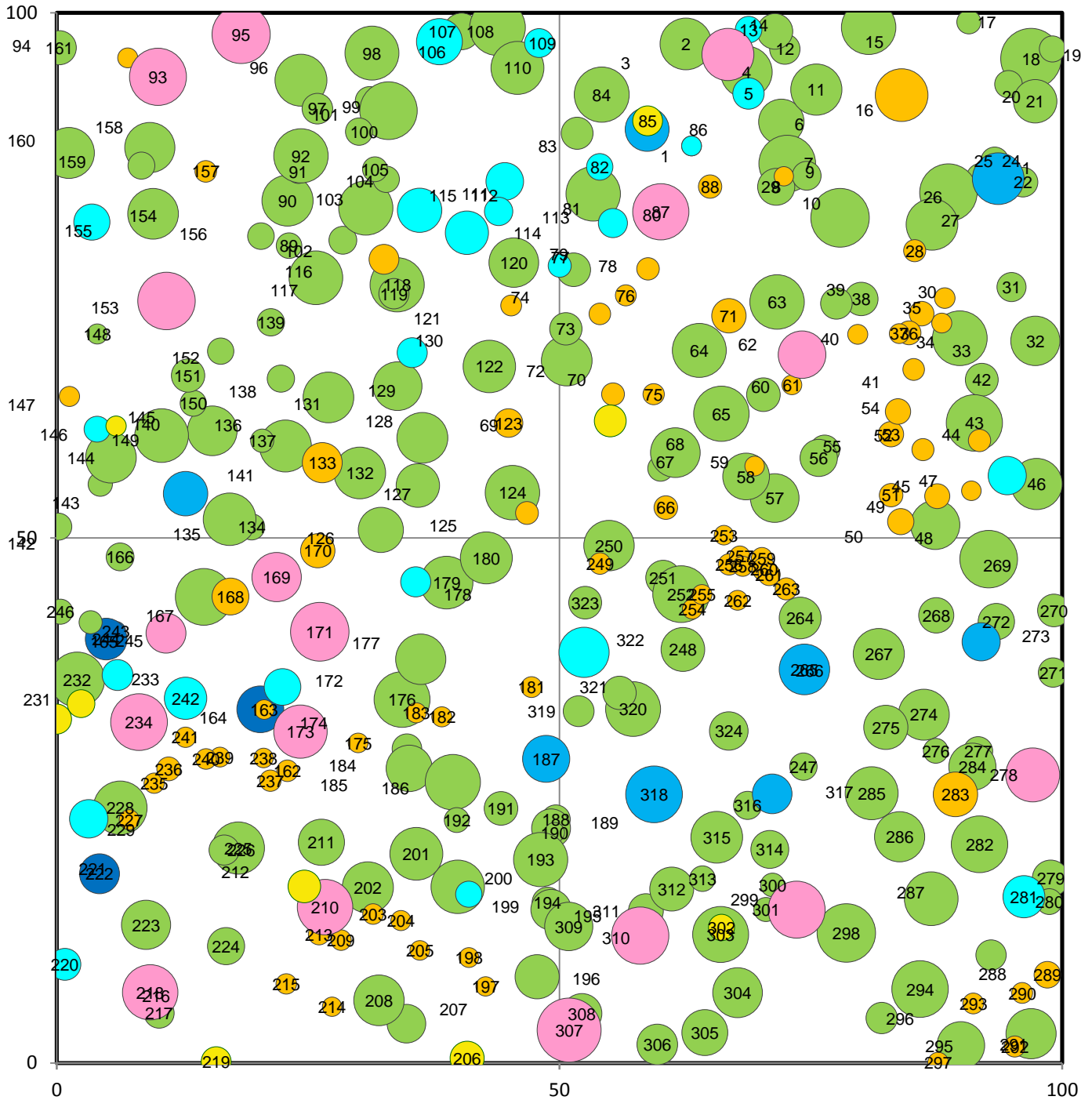
DBH distribution



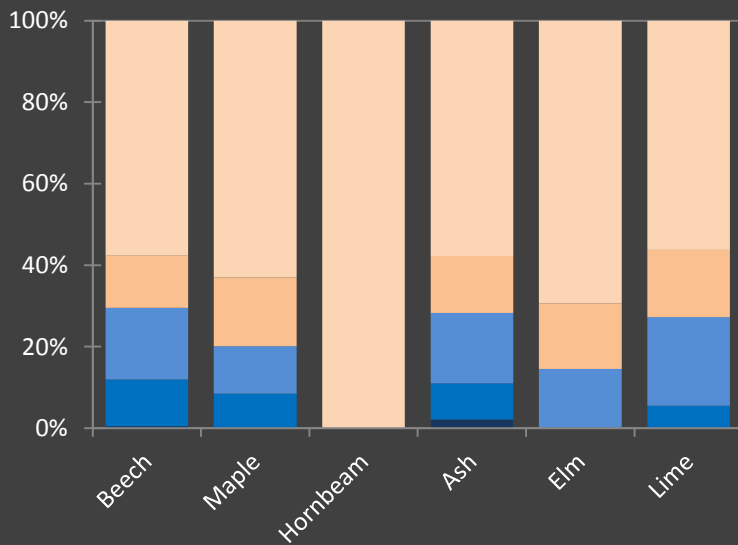
Tree species distribution [% Volume]



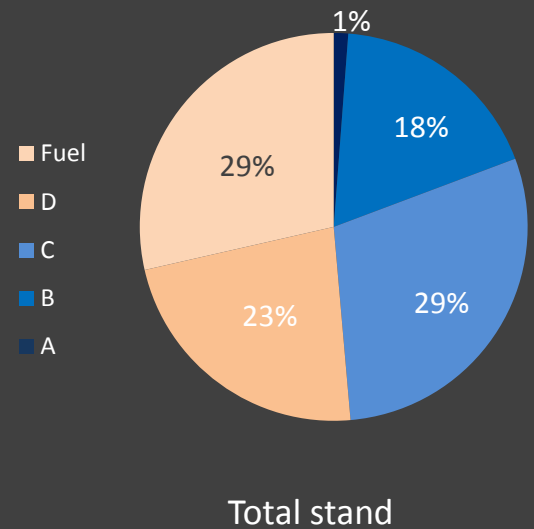
## Marteloscope map:



Tree species	N/ha [#]	BA/ha [m <sup>2</sup> ]	V/ha [m <sup>3</sup> ]
Beech	179	21.4	342.9
Maple	33	2.4	34.2
Hornbeam	9	0.2	1.5
Ash	17	4.4	79.5
Elm	81	0.9	9.9
Lime	5	0.3	3.4
<b>Total</b>	<b>324</b>	<b>29.7</b>	<b>471.2</b>

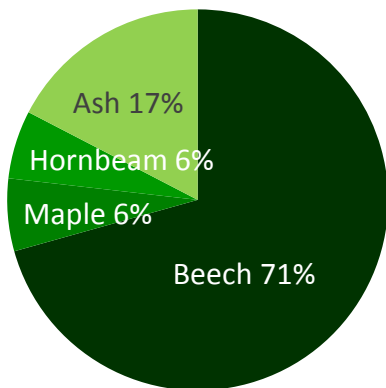


Timber quality

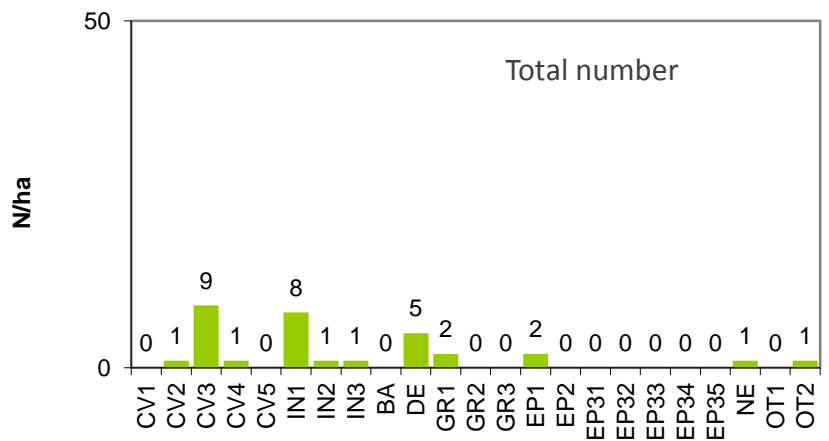


Total stand

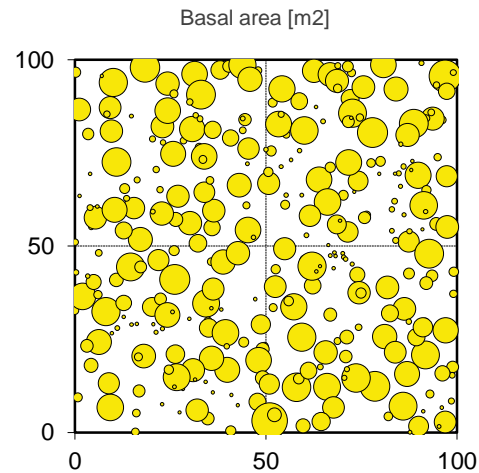
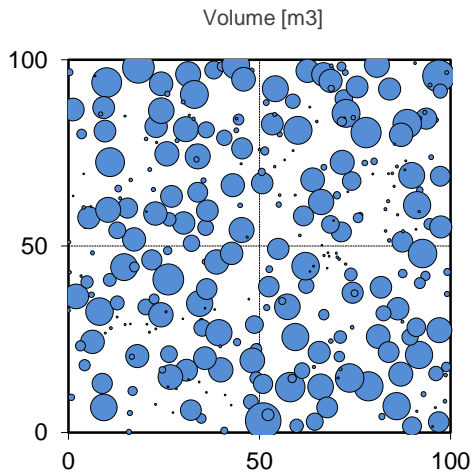
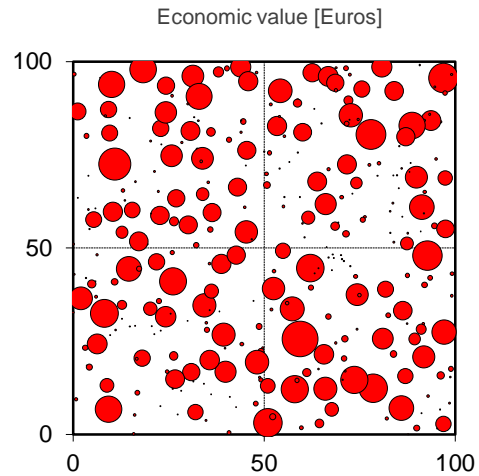
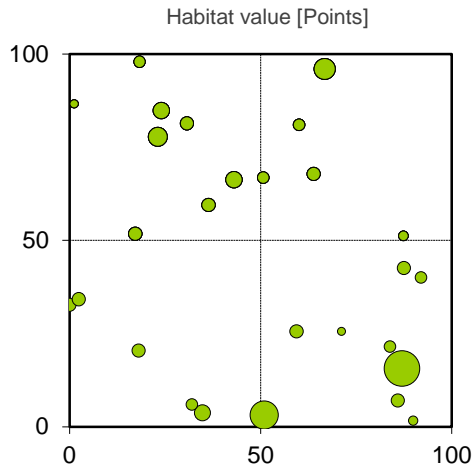
Microhabitats



per tree species



## Thematic maps:



## Contact:

Martin Levin  
Stadtforstamt  
Im Rinschenrott 11  
37079 Göttingen

[m.levin@goettingen.de](mailto:m.levin@goettingen.de)