

Technical information

Name: **Čečiny**

PBI: **8**

Forest type: **Larch - oak**

CZ

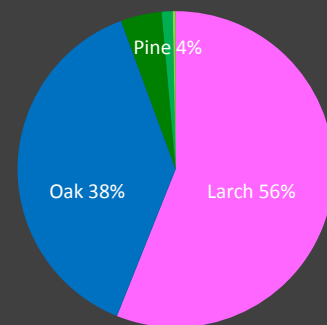
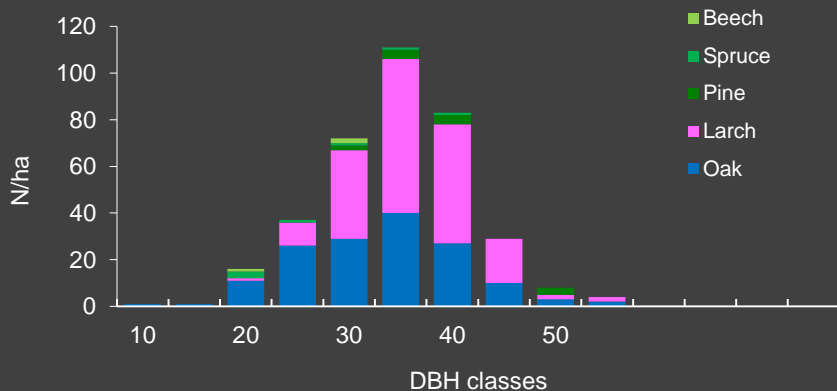
Topic:

Positive selection of harvest and habitat trees

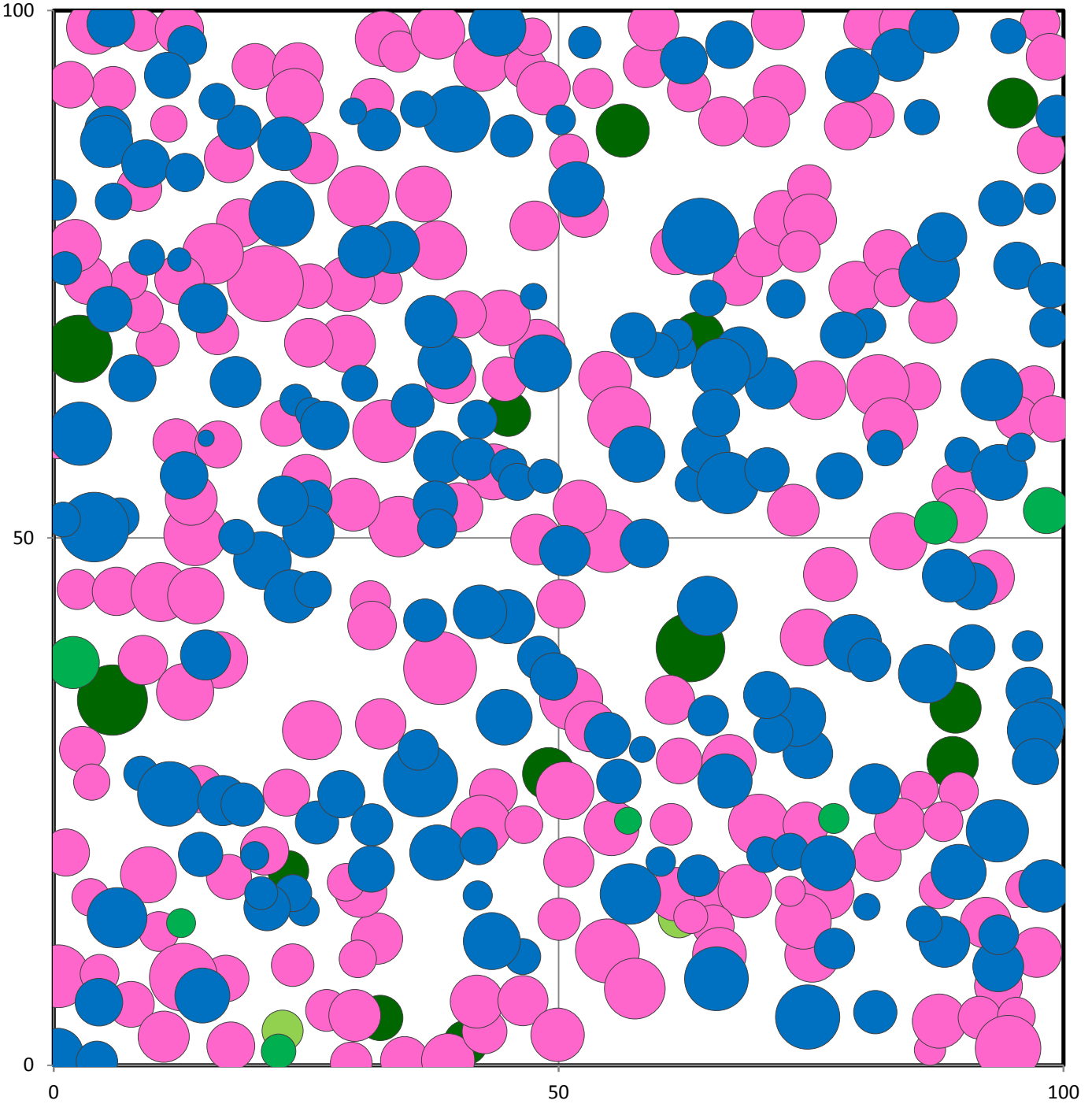
State/ Region	Owner	Year of establishment	Size
Plzensky kraj	State	2016	1.0 ha
Altitude [m.a.s.l.]	Mean annual precipitation [mm]	Mean annual temperature [°C]	Natural forest community
440	491	7.4	Fageto – Quercetum mesotrophicum
Number of trees [N/ha]	Basal area [m ² /ha]	Volume [m ³ /ha]	Habitat value [points]
387	38.1	480.1	1 361

DBH distribution

Tree species distribution [% Volume]

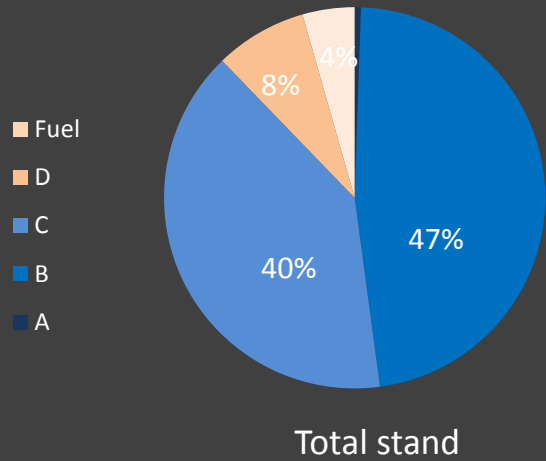
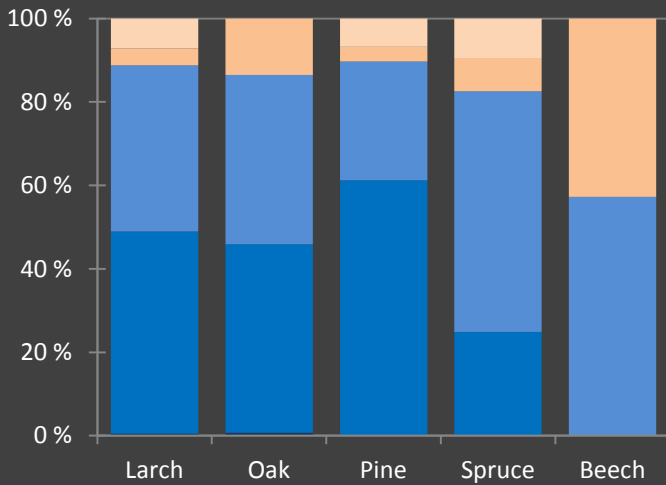


Marteloscope map:

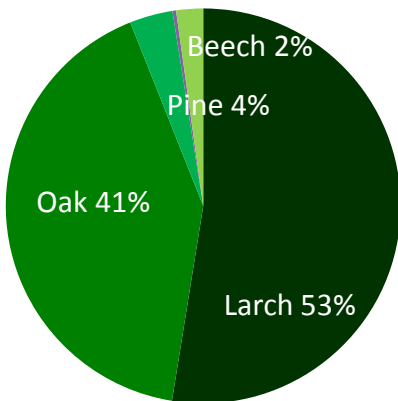


Tree species	N/ha [#]	BA/ha [m ²]	V/ha [m ³]
Larch	189	19.8	269.1
Oak	175	16.1	184.0
Pine	13	1.6	20.1
Spruce	7	0.4	5.4
Beech	3	0.2	1.5
Total	387	38.1	480.1

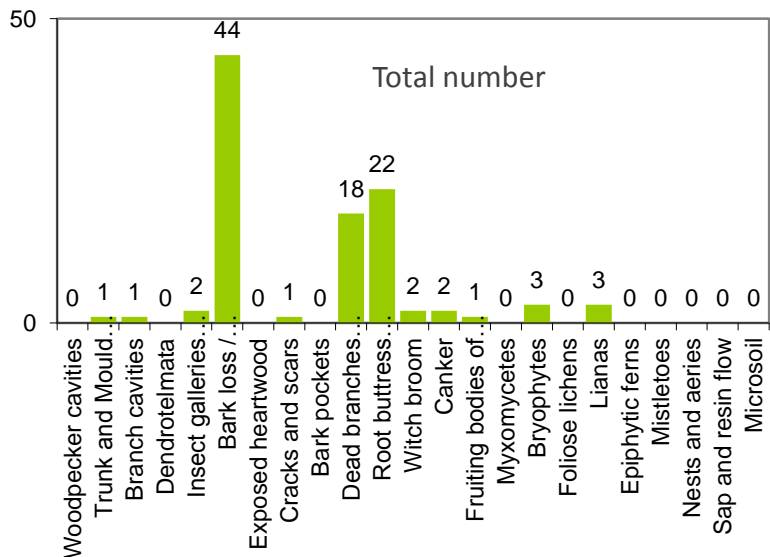
Timber quality



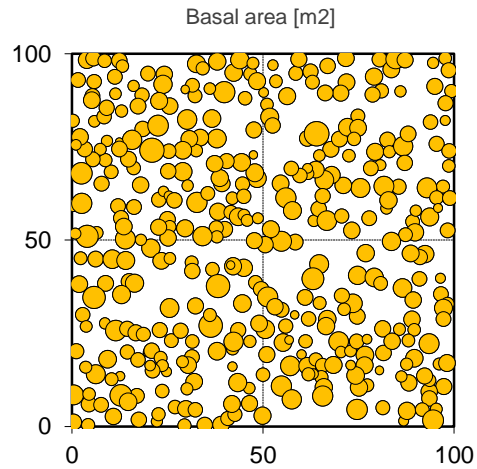
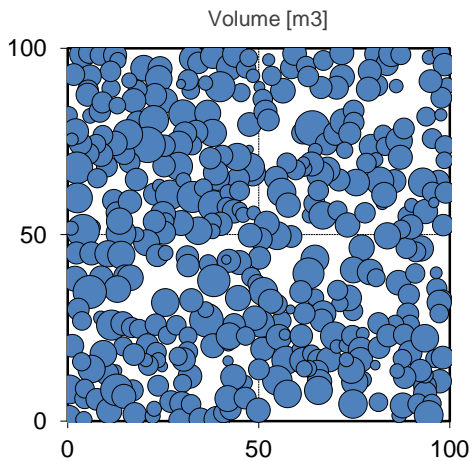
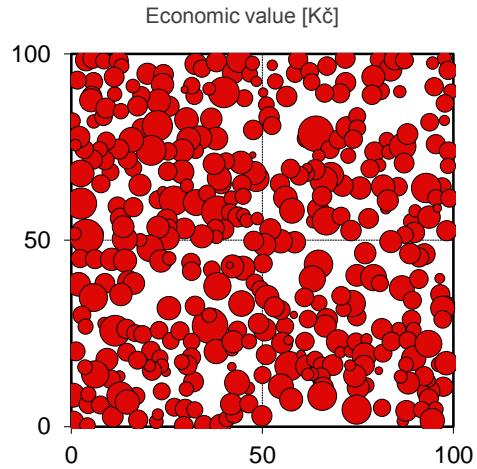
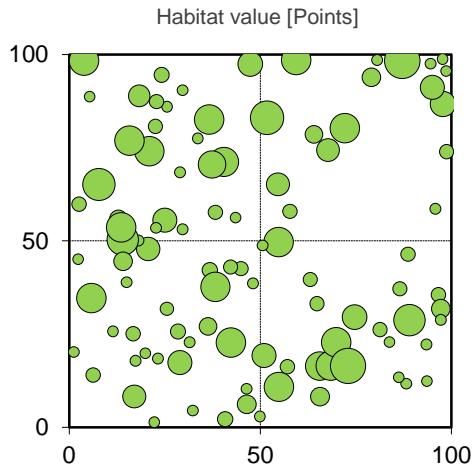
Microhabitats



per tree species



Thematic maps:



Contact:

Lenka Lehnerová
Ústav pro hospodářskou úpravu
lesů
Brandýs nad Labem
Pobočka Plzeň
Nám. Generála Píky 8
326 00 Plzeň – Slovany

More information:

Andreas Schuck
European Forest Institute
Wonnhaldestr. 4
D-79100 Freiburg

www.integrateplus.org
info@integrateplus.org