

# Technical information

Name: **Hèches**

PBI: **42**

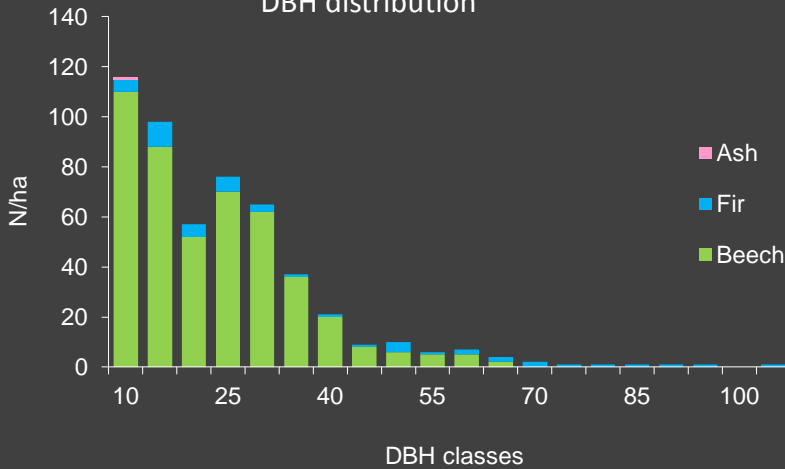
Forest type: **Beech-fir**

**FR**

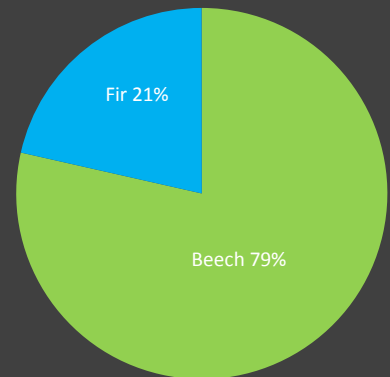
Topic: Sustainable management of montane mixed forests

State/ Region	Owner	Year of establishment	Size
central Pyrenees (Haute chaîne pyrénéenne)	GF des montagnes particulières de Hèches	2016	1.0 ha
Altitude [m.a.s.l.]	Mean annual precipitation [mm]	Mean annual temperature [°C]	Natural forest community
1 360	1 500	8	Helleboro viridis-Fagetum
Number of trees [N/ha]	Basal area [m <sup>2</sup> /ha]	Volume [m <sup>3</sup> /ha]	Habitat value [points]
518	31.7	329.8	6 497

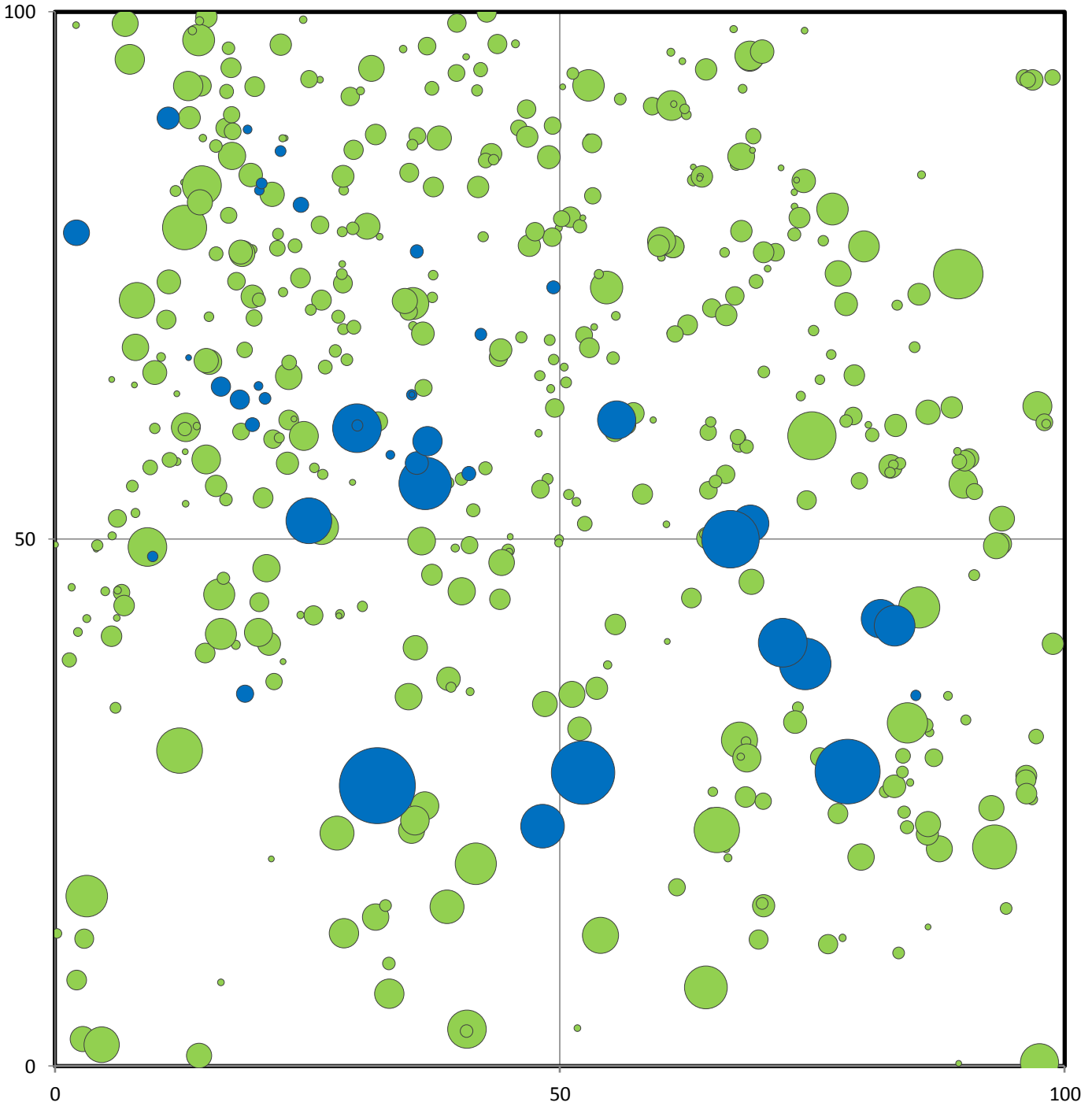
DBH distribution



Tree species distribution [% Volume]

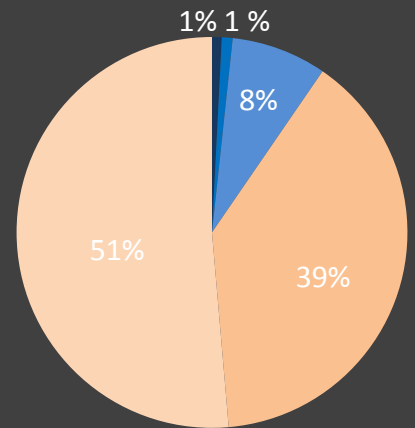
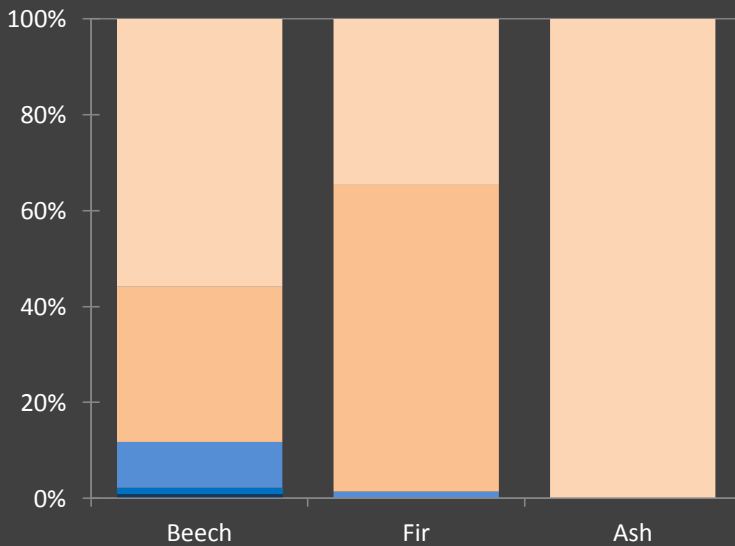


## Marteloscope map:



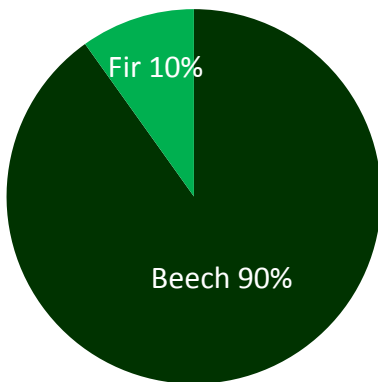
Tree species	N/ha [#]	BA/ha [m <sup>2</sup> ]	V/ha [m <sup>3</sup> ]
Beech	468	23.7	259.0
Fir	49	8.0	70.7
Ash	1	0.01	0.04
<b>Total</b>	<b>518</b>	<b>31.7</b>	<b>329.8</b>

### Timber quality

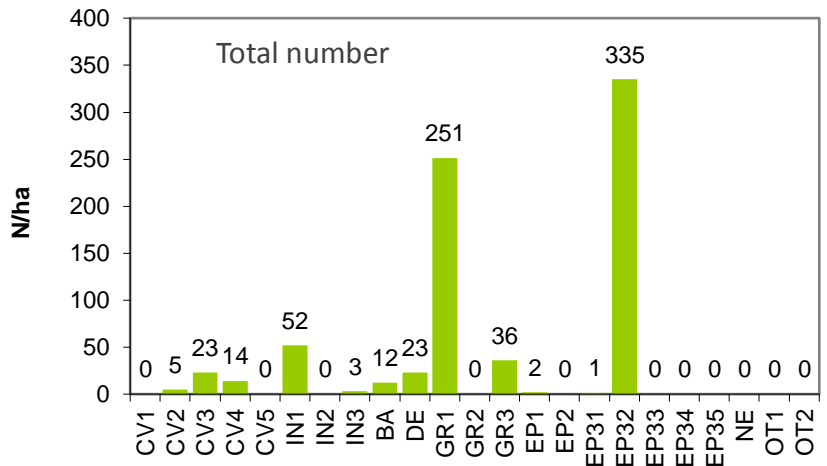


Total stand

### Microhabitats

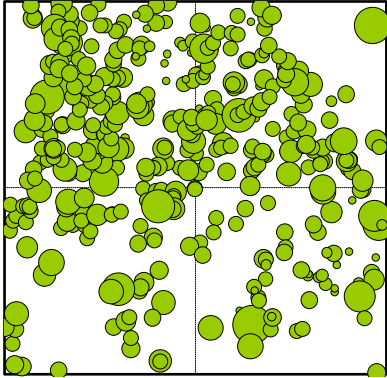


per tree species

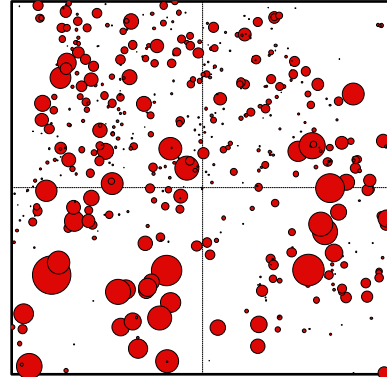


## Thematic maps:

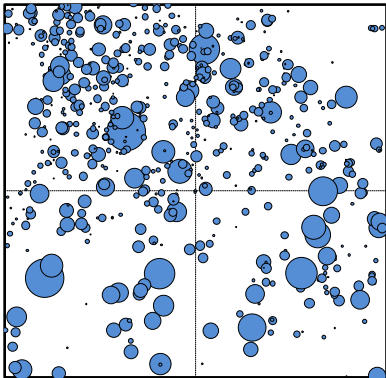
Habitat value [Points]



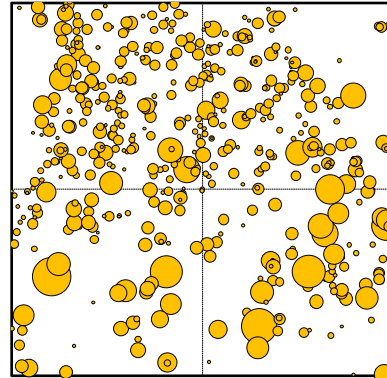
Economic value [EUR]



Volume [m3]



Basal area [m2]



## Contact:

Laurent Larrieu  
CRPF  
place du foirail  
F-65000 Tarbes

Tel: +33 601 082 264  
[laurent.larrieu@crpf.fr](mailto:laurent.larrieu@crpf.fr)