

Technical information

Name: **Křivoklát**

PBI: **13**

Forest type: **Beech-oak**

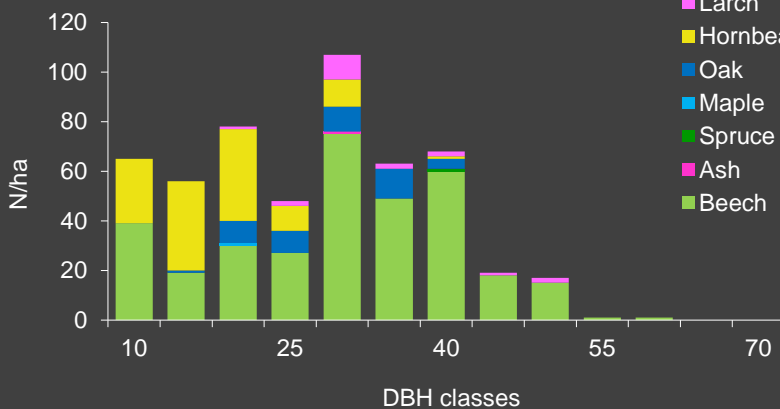
CZ

Topic:

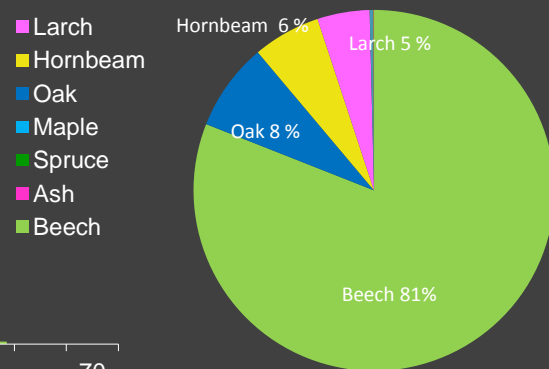
Selection of target diameter and habitat trees

State/ Region	Owner	Year of establishment	Size
Středočeský kraj	State	2016	1.0 ha
Altitude [m.a.s.l.]	Mean annual precipitation [mm]	Mean annual temperature [°C]	Natural forest community
460	530	8.5	Querceto - fagetum eutrophicum
Number of trees [N/ha]	Basal area [m ² /ha]	Volume [m ³ /ha]	Habitat value [points]
523	34.2	435.6	1 953

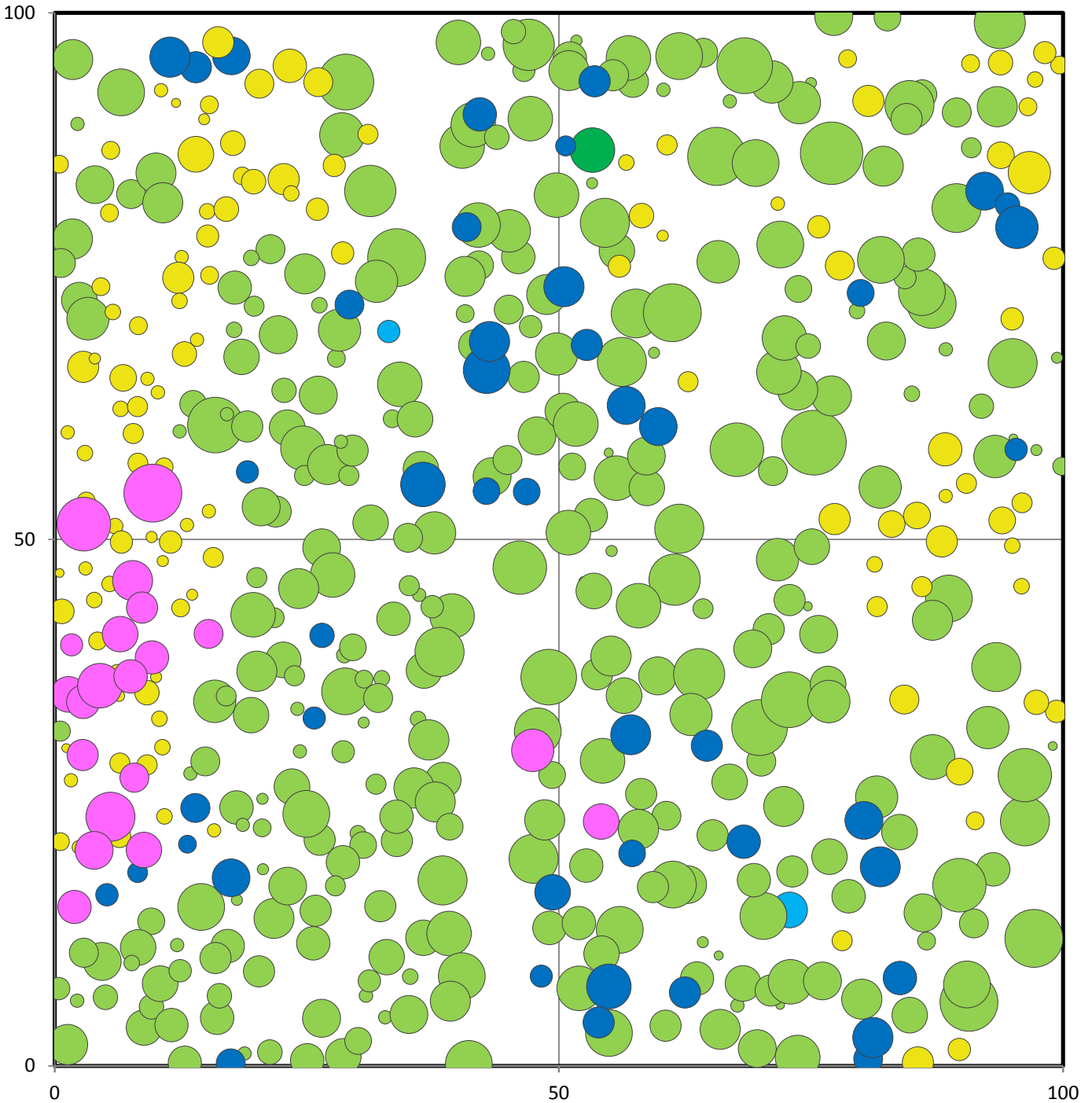
DBH distribution



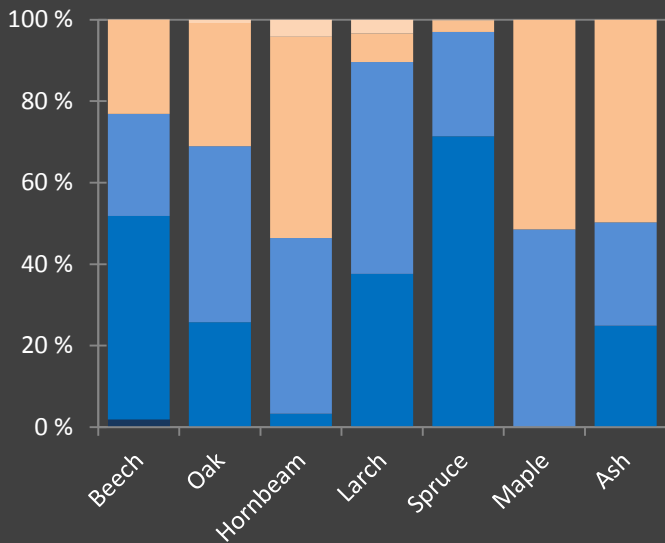
Tree species distribution [% Volume]



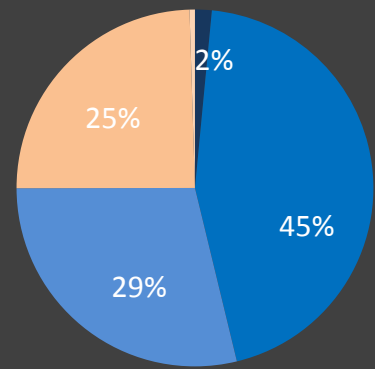
Marteloscope map:



Tree species	N/ha [#]	BA/ha [m ²]	V/ha [m ³]
Beech	334	26.9	352.8
Oak	45	3.2	34.2
Hornbeam	121	3.3	26.4
Larch	20	1.8	20.4
Spruce	1	0.1	1.4
Maple	1	0.03	0.2
Ash	1	0.8	1.1
Total	523	35.5	436.7

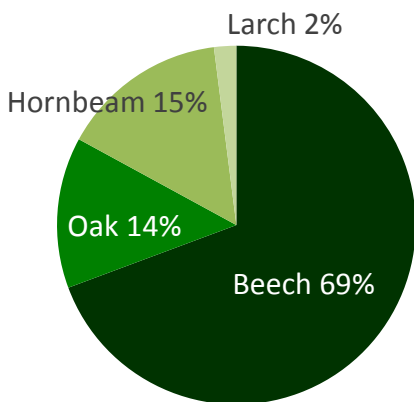


Timber quality

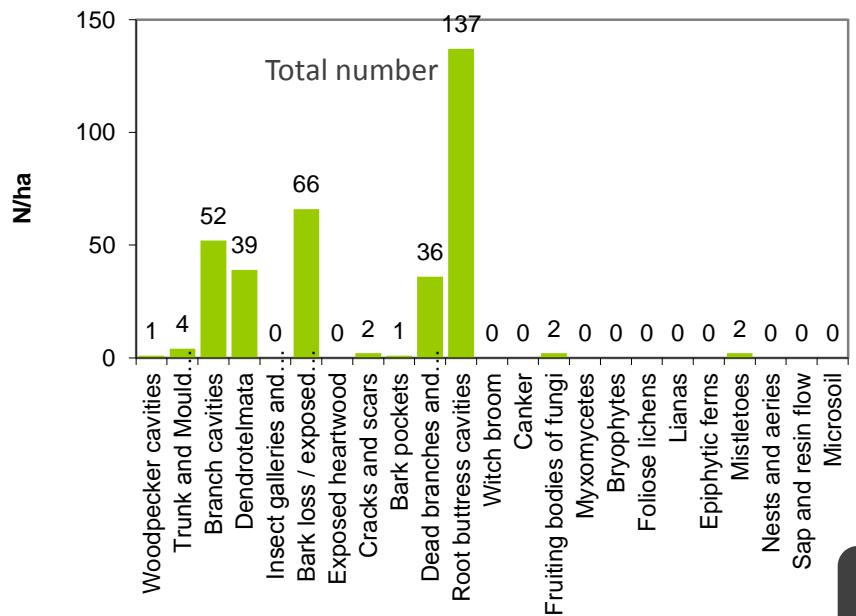


Total stand

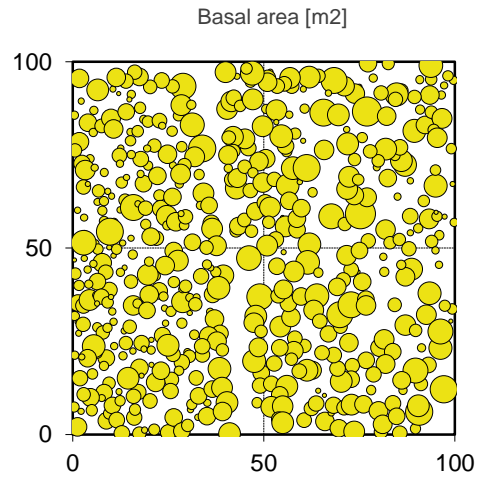
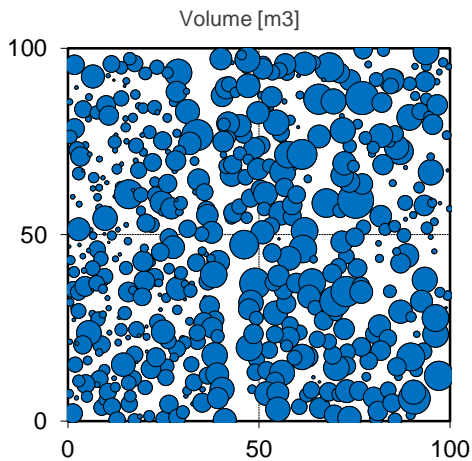
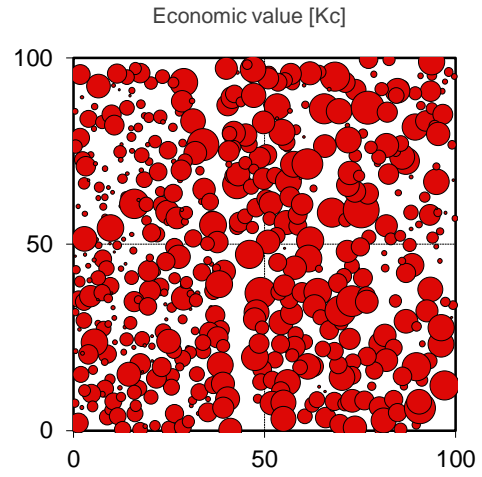
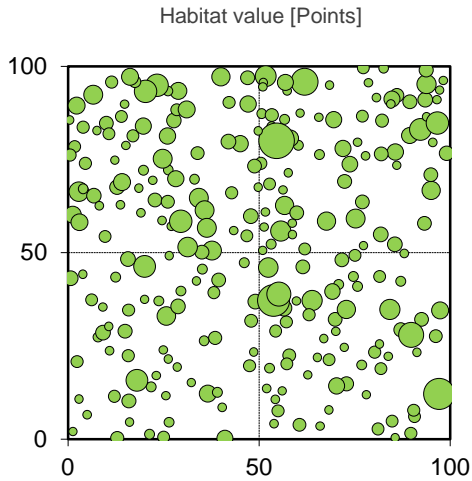
Microhabitats



per tree species



Thematic maps:



Contact:

Ing. Josef Svoboda
Lesy České republiky
Přemyslova 1106/19
Nový Hradec Králové
CZ-500 08 Hradec Králové

svoboda@lesy.cz

More information:

Daniel Kraus
European Forest Institute
Wonnhaldestr. 4
D-79100 Freiburg

www.integrateplus.org
info@integrateplus.org